

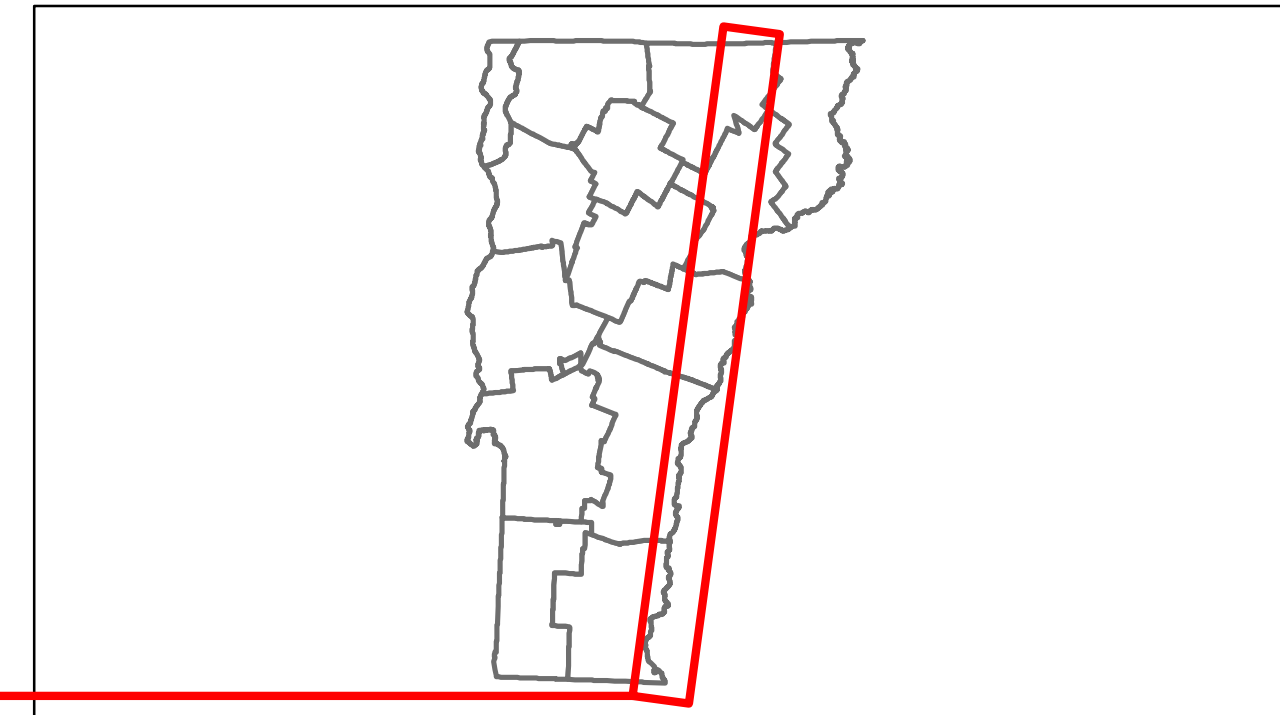


Route Log Progress Chart

DRAFT

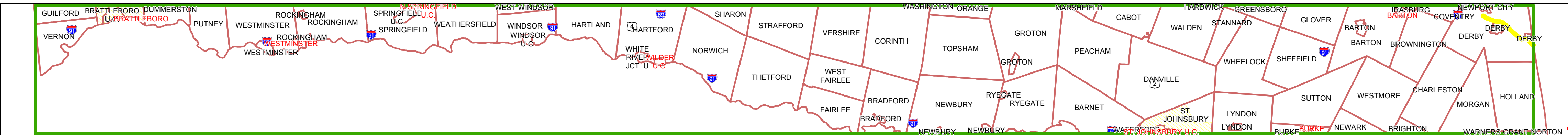
Please Note: Errors and Omissions May Exist.
Contact the VTrans Mapping Unit with questions or concerns.

DISTRICT	TOWN	ROUTE
	[u'1091-0000']	I-91



Base Map

1 in = 7 miles



Stick Diagram


Scale: 1in = 2000 FEET

- Primary Structures
- Secondary Structures
- Stations (Feet)
- Railroad Crossings
- Divided State Highway
- State Highway
- Divided Class 1 Town Highway
- Class 1 Town Highway
- Town Boundary
- District Boundaries
- State/Town Highway Change
- Divided Highway Limits
- Ghost Section Boundary
- Streams




Road Widths


Travellane
Roadway
Lane Count
Base
Subbase




Curves



Grades




Historic Projects



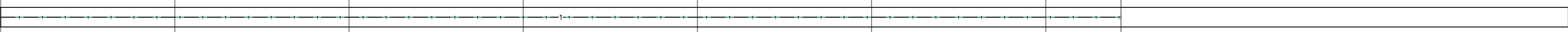
Maintenance Garage




Traffic Counters




Functional Class




Speed Zone



AADT Counts



Crash Locations



DESCRIPTION BLOCK

Bridge 110N:
Stringer/multi-beam or girder - 1970
Structure No. 200091110N10072
Length: 305'
Width: 38.2'
Facility Carried: 1 00091 ML
Bridge Type: 3 SPAN CONT GIRDER
Features Intersected: CLYDE RIVER
Surface: Bituminous
Maintenance/Ownership: State

Culvert 111-1:
Culvert - 1963
Structure No. 300091111N10071
Length: 7'
Under Clearance: 7.5'
Facility Carried: I91
Bridge Type: MULTIPLATE PIPE
Features Intersected: BROOK
Maintenance: State

Bridge 112:
Stringer/multi-beam or girder - 1962
Structure No. 200319004A10072
Length: 344'
Height: 0.0'
Weight Limit: 0
Facility Carried: TR 00003 ML
Bridge Type: 5 SP ROLLED BEAM
Features Intersected: 1 91 UNDER TH NO 3

Culvert 112-2:
Culvert - 1962
Structure No. 300091112210071
Length: 8'
Under Clearance: 8.5'
Facility Carried: I91
Bridge Type: MULTIPLATE PIPE
Features Intersected: BROOK
Maintenance: State

Bridge 113N:
Stringer/multi-beam or girder - 1962
Structure No. 200091113N10072
Length: 214'
Width: 42.0'
Under Clearance: 15.58'
Facility Carried: 1 00091 ML
Bridge Type: 3SP ROLLED BM
Features Intersected: 1 91 OVER US 5
Surface: Bituminous
Maintenance/Ownership: State

Culvert 1131N:
Culvert - 1962
Structure No. 3000911131N10071
Length: 7'
Under Clearance: 7.5'
Facility Carried: I91
Bridge Type: MULTIPLATE PIPE
Features Intersected: BROOK
Maintenance: State

<p>Historic Projects</p> <ul style="list-style-type: none"> Retreatment Resurface Unknown Bituminous Mix Skimny Mix Bituminous Seal Gravel Surface Treated Gravel Plant Mix Reclaimed Base and Bituminous Concrete Concrete 	<p>Functional Class</p> <ul style="list-style-type: none"> 1 (Blue) 2 (Red) 3 (Green) 4 (Yellow) 5 (Purple) 6 (Orange) 7 (Light Blue) 8 (Light Red) 9 (Light Green) 10 (Light Yellow) 11 (Light Purple) 12 (Light Orange) 13 (Light Blue) 14 (Light Red) 15 (Light Green) 16 (Light Yellow) 17 (Light Purple) 18 (Light Orange) 19 (Light Blue) <p>Speed Zones</p> <ul style="list-style-type: none"> 25 30 35 40 45 50 55 60 65 	<p>Curves</p> <ul style="list-style-type: none"> curve left curve right <p>Grades</p> <ul style="list-style-type: none"> grade up grade down 	<p>Road Widths</p> <p>(ft)</p>	<p>Traffic Counters</p> <p>(counter ID)</p>	<p>Crash Locations</p> <ul style="list-style-type: none"> Fatal Injury Property Damage Only Unknown Crash Type 	<p>Mileage by Functional Class By Sheet</p> <p>91-3 1 - Rural - Principal Arterial - Interstate 6.432</p> <p>Total Mileage: 6.432 mi</p>	<p>Mileage by Town By Sheet</p> <p>[u'1091-0000'] - 1091-0000 6.432 of 177.432</p> <p>Total Mileage: 6.432 mi</p>	<p>DISTRICT</p>	<p>TOWN</p> <p>[u'1091-0000']</p>	<p>Date: 11/14/13</p> <p>20 of 20 TWN mileage: 171.0 to 177.432</p>	<p>ROUTE</p> <p>I-91</p> <p>ETE mileage: 0.0 to 177.432</p>
---	--	--	---------------------------------------	--	---	--	---	------------------------	--	---	---